











Key market centers

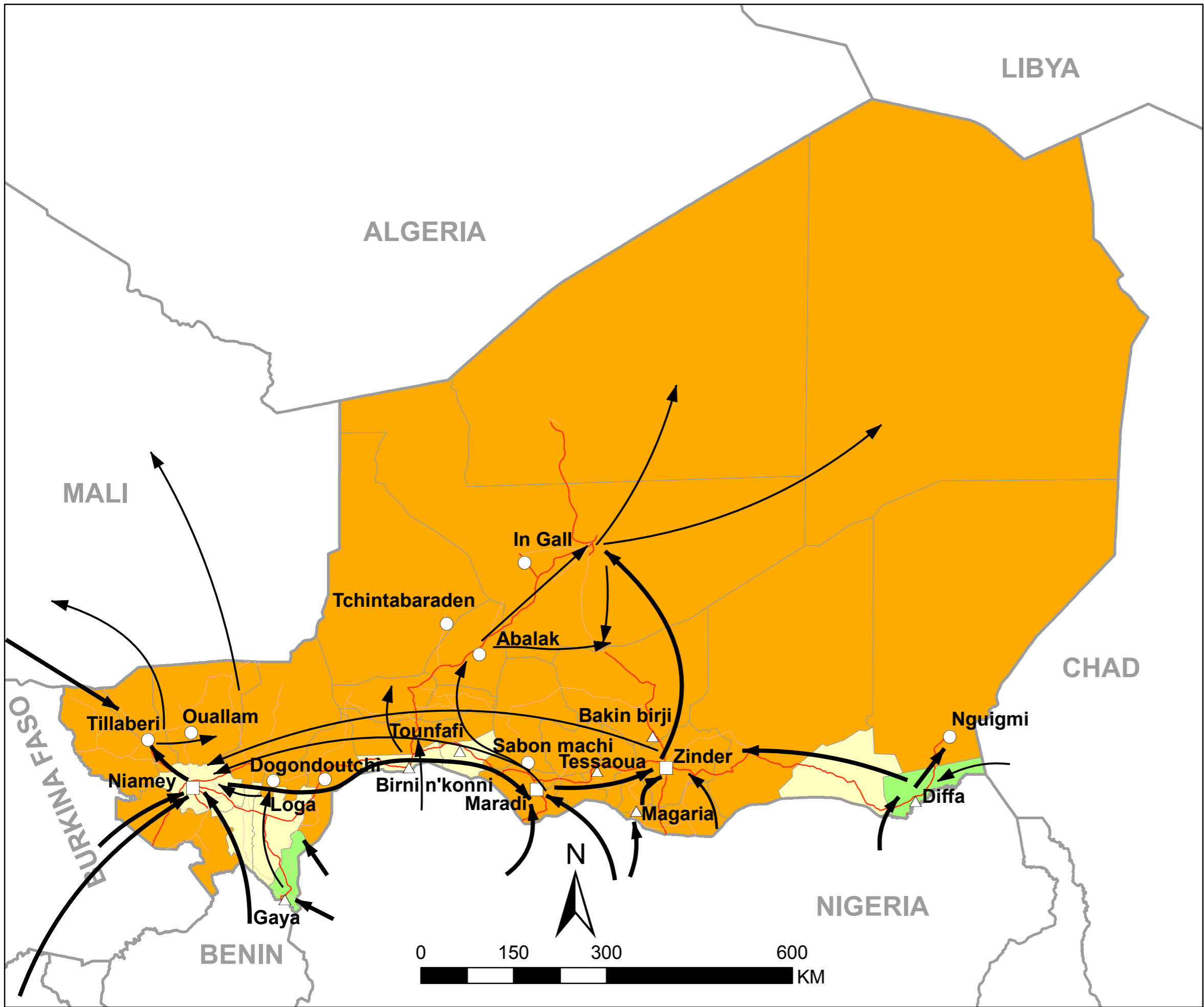
- Retail
- △ Assembly
- Wholesale
- ◻ Retail & wholesale
- ▣ Assembly & wholesale
- ⬠ Assembly, retail & wholesale

Maize

-  Major Production/Surplus
-  Minor deficit
-  Major deficit
-  No data
-  Not Applicable

Trade Flow	Road Types
 Large Flow	 Main roads
 Small flow	 Minor roads
	 Railways

 Departments  Lakes



Production and Market Flow Maps provide a summary of experience based knowledge of market networks significant to food security. Maps are produced by USGS in collaboration with other FEWS NET staff, local government ministries, market information systems, NGOs, and network and private sector partners.